

Major Thoroughfare Plan Ozarks Transportation Organization

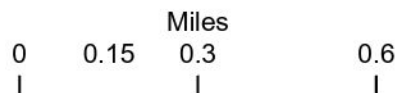
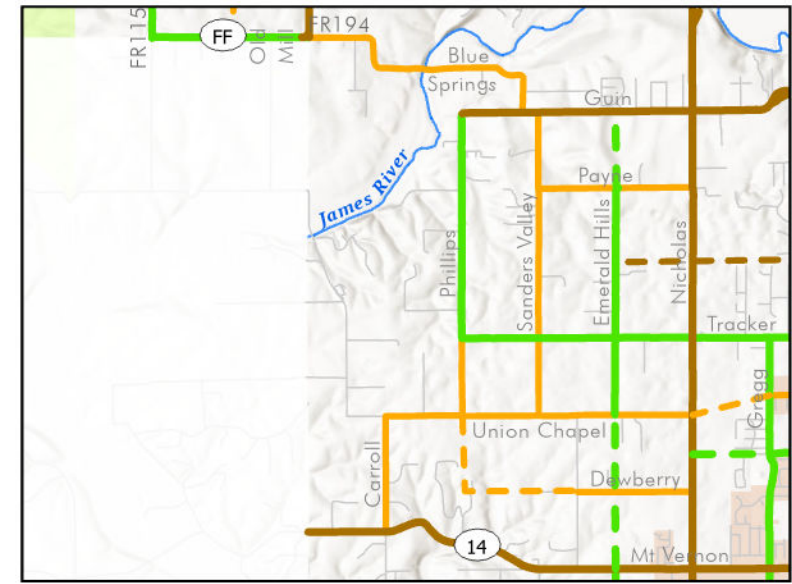
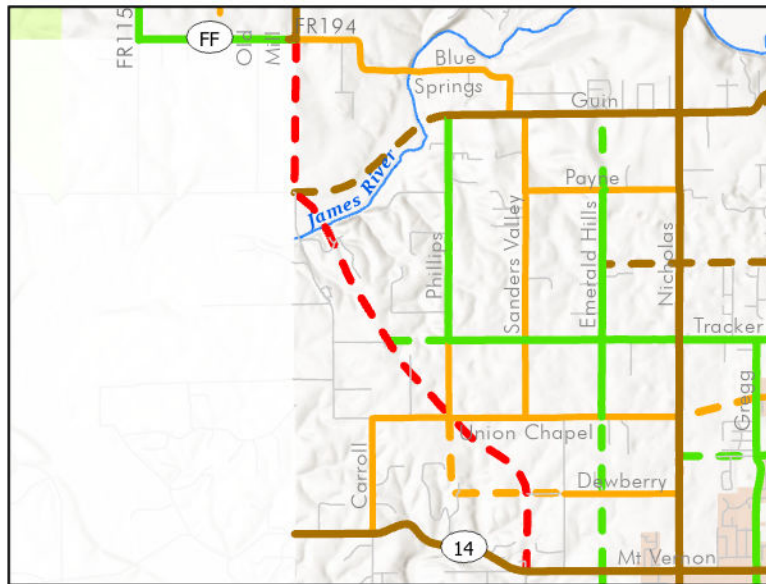


As Approved by the OTO Board of Directors
January 16, 2025

Proposed

Functional Classification

- Freeway
- Expressway
- Primary Arterial
- Secondary Arterial
- Collector
- Rural Collector
- Boulevard
- Local
- - - Future Expressway
- - - Future Primary Arterial
- - - Future Secondary Arterial
- - - Future Collector
- - - Future Local



Constrained Project List for Roadway, Bicycle, Pedestrian, ITS, Operations, and Maintenance

97: Non-Transit Constrained Project List

Project No.	Route	Expected Sponsor Project Name	Description	Time Band	Inflated Cost
39	N/A	Various 2022-2025 TIP	Project Costs for TIP Adopted 7/15/2021	2022	\$147,155,534
39	N/A	Various 2022-2025 TIP	Project Costs for TIP Adopted 7/15/2021	2023	\$78,619,210
39	N/A	Various 2022-2025 TIP	Project Costs for TIP Adopted 7/15/2021	2024	\$52,907,261
39	N/A	Various 2022-2025 TIP	Project Costs for TIP Adopted 7/15/2021	2025	\$38,395,001
43	N/A	Various ADA/Bike/Ped/Trail Investments	Annual Program	2023	\$430,000
43	N/A	Various ADA/Bike/Ped/Trail Investments	Annual Program	2024	\$800,000
43	N/A	Various ADA/Bike/Ped/Trail Investments	Annual Program	2025	\$1,500,000
43	N/A	Various ADA/Bike/Ped/Trail Investments	Annual Program	2026	\$2,100,000
43	N/A	Various ADA/Bike/Ped/Trail Investments	Annual Program	2027	\$2,163,000
43	N/A	Various ADA/Bike/Ped/Trail Investments	Annual Program	2028	\$2,227,890
43	N/A	Various ADA/Bike/Ped/Trail Investments	Annual Program	2029	\$2,294,727
43	N/A	Various ADA/Bike/Ped/Trail Investments	Annual Program	2030	\$2,363,569
43	N/A	Various ADA/Bike/Ped/Trail Investments	Annual Program	2031	\$2,434,476
43	N/A	Various ADA/Bike/Ped/Trail Investments	Annual Program	2032-2037	\$16,219,601
43	N/A	Various ADA/Bike/Ped/Trail Investments	Annual Program	2038-2045	\$26,624,524
10	N/A	MoDOT Signal Replacement Program	Annual Program	2026	\$4,502,035
11	N/A	MoDOT Bridge Asset Management Program	Annual Program	2025	\$2,458,636
11	N/A	MoDOT Bridge Asset Management Program	Annual Program	2026	\$2,532,395
11	N/A	MoDOT Bridge Asset Management Program	Annual Program	2027	\$2,608,367
11	N/A	MoDOT Bridge Asset Management Program	Annual Program	2028	\$2,686,618
11	N/A	MoDOT Bridge Asset Management Program	Annual Program	2029	\$2,767,216
11	N/A	MoDOT Bridge Asset Management Program	Annual Program	2030	\$2,850,233

Project No.	Route	Expected Sponsor Project Name	Description	Time Band	Inflated Cost
11	N/A	MoDOT Bridge Asset Management Program	Annual Program	2031	\$2,935,740
11	N/A	MoDOT Bridge Asset Management Program	Annual Program	2032-2037	\$19,730,208
11	N/A	MoDOT Bridge Asset Management Program	Annual Program	2038-2045	\$32,947,211
12	N/A	MoDOT Safety Improvement Program	Annual Program	2025	\$1,966,909
12	N/A	MoDOT Safety Improvement Program	Annual Program	2026	\$2,025,916
12	N/A	MoDOT Safety Improvement Program	Annual Program	2027	\$2,086,693
12	N/A	MoDOT Safety Improvement Program	Annual Program	2028	\$2,149,294
12	N/A	MoDOT Safety Improvement Program	Annual Program	2029	\$2,213,773
12	N/A	MoDOT Safety Improvement Program	Annual Program	2030	\$2,280,186
12	N/A	MoDOT Safety Improvement Program	Annual Program	2031	\$2,348,592
12	N/A	MoDOT Safety Improvement Program	Annual Program	2032-2037	\$15,647,404
12	N/A	MoDOT Safety Improvement Program	Annual Program	2038-2045	\$25,685,260
13	N/A	MoDOT Interstate and Major Routes Pavement Improvement Program	Annual Program	2025	\$8,741,816
13	N/A	MoDOT Interstate and Major Routes Pavement Improvement Program	Annual Program	2026	\$9,004,070
13	N/A	MoDOT Interstate and Major Routes Pavement Improvement Program	Annual Program	2027	\$9,274,193
13	N/A	MoDOT Interstate and Major Routes Pavement Improvement Program	Annual Program	2028	\$9,552,418
13	N/A	MoDOT Interstate and Major Routes Pavement Improvement Program	Annual Program	2029	\$9,838,991
13	N/A	MoDOT Interstate and Major Routes Pavement Improvement Program	Annual Program	2030	\$10,134,161
13	N/A	MoDOT Interstate and Major Routes Pavement Improvement Program	Annual Program	2031	\$10,438,185
13	N/A	MoDOT Interstate and Major Routes Pavement Improvement Program	Annual Program	2032-2037	\$72,005,677

Project No.	Route	Expected Sponsor Project Name	Description	Time Band	Inflated Cost
13	N/A	MoDOT Interstate and Major Routes Pavement Improvement Program	Annual Program	2038-2045	\$126,566,059
19	N/A	MoDOT Minor Routes Pavement Program	Annual Program	2025	\$811,896
19	N/A	MoDOT Minor Routes Pavement Program	Annual Program	2026	\$836,253
19	N/A	MoDOT Minor Routes Pavement Program	Annual Program	2027	\$861,341
19	N/A	MoDOT Minor Routes Pavement Program	Annual Program	2028	\$887,181
19	N/A	MoDOT Minor Routes Pavement Program	Annual Program	2029	\$913,796
19	N/A	MoDOT Minor Routes Pavement Program	Annual Program	2030	\$941,210
19	N/A	MoDOT Minor Routes Pavement Program	Annual Program	2031	\$969,446
19	N/A	MoDOT Minor Routes Pavement Program	Annual Program	2032-2037	\$6,572,273
19	N/A	MoDOT Minor Routes Pavement Program	Annual Program	2038-2045	\$11,164,411
21	N/A	MoDOT Intersection Operational Improvement Program	Annual Program	2025	\$546,364
21	N/A	MoDOT Intersection Operational Improvement Program	Annual Program	2026	\$562,754
21	N/A	MoDOT Intersection Operational Improvement Program	Annual Program	2027	\$579,637
21	N/A	MoDOT Intersection Operational Improvement Program	Annual Program	2028	\$597,026
21	N/A	MoDOT Intersection Operational Improvement Program	Annual Program	2029	\$614,937
21	N/A	MoDOT Intersection Operational Improvement Program	Annual Program	2030	\$633,385
21	N/A	MoDOT Intersection Operational Improvement Program	Annual Program	2031	\$652,387
21	N/A	MoDOT Intersection Operational Improvement Program	Annual Program	2032-2037	\$4,346,501
21	N/A	MoDOT Intersection Operational Improvement Program	Annual Program	2038-2045	\$7,134,794

Project No.	Route	Expected Sponsor Project Name	Description	Time Band	Inflated Cost
34	N/A	MoDOT/Springfield ITS Operations and Management Program	Annual Program	2025	\$1,803,000
34	N/A	MoDOT/Springfield ITS Operations and Management Program	Annual Program	2026	\$2,082,600
34	N/A	MoDOT/Springfield ITS Operations and Management Program	Annual Program	2027	\$1,912,802
34	N/A	MoDOT/Springfield ITS Operations and Management Program	Annual Program	2028	\$1,970,186
34	N/A	MoDOT/Springfield ITS Operations and Management Program	Annual Program	2029	\$2,029,292
34	N/A	MoDOT/Springfield ITS Operations and Management Program	Annual Program	2030	\$2,090,171
34	N/A	MoDOT/Springfield ITS Operations and Management Program	Annual Program	2031	\$2,152,876
34	N/A	MoDOT/Springfield ITS Operations and Management Program	Annual Program	2032-2037	\$14,343,453
34	N/A	MoDOT/Springfield ITS Operations and Management Program	Annual Program	2038-2045	\$23,544,822
44	N/A	Various Operations and Maintenance - State and Local Systems	Annual Program	2026	\$9,860,043
44	N/A	Various Operations and Maintenance - State and Local Systems	Annual Program	2027	\$10,155,844
44	N/A	Various Operations and Maintenance - State and Local Systems	Annual Program	2028	\$10,460,520
44	N/A	Various Operations and Maintenance - State and Local Systems	Annual Program	2029	\$10,774,335
44	N/A	Various Operations and Maintenance - State and Local Systems	Annual Program	2030	\$11,097,565
44	N/A	Various Operations and Maintenance - State and Local Systems	Annual Program	2031	\$11,430,492
44	N/A	Various Operations and Maintenance - State and Local Systems	Annual Program	2032-2037	\$76,155,222

Project No.	Route	Expected Sponsor Project Name	Description	Time Band	Inflated Cost
44	N/A	Various Operations and Maintenance - State and Local Systems	Annual Program	2038-2045	\$125,009,026
48	N/A	MoDOT Scoping	Annual Program	2025	\$50,000
48	N/A	MoDOT Scoping	Annual Program	2026	\$50,000
48	N/A	MoDOT Scoping	Annual Program	2027	\$51,500
48	N/A	MoDOT Scoping	Annual Program	2028	\$53,045
48	N/A	MoDOT Scoping	Annual Program	2029	\$54,636
48	N/A	MoDOT Scoping	Annual Program	2030	\$56,275
48	N/A	MoDOT Scoping	Annual Program	2031	\$57,964
48	N/A	MoDOT Scoping	Annual Program	2032-2037	\$399,851
48	N/A	MoDOT Scoping	Annual Program	2038-2045	\$702,827
49	N/A	MoDOT Rail	Annual Program	2026	\$200,000
49	N/A	MoDOT Rail	Annual Program	2027	\$206,000
49	N/A	MoDOT Rail	Annual Program	2028	\$212,180
49	N/A	MoDOT Rail	Annual Program	2029	\$218,545
49	N/A	MoDOT Rail	Annual Program	2030	\$225,102
49	N/A	MoDOT Rail	Annual Program	2031	\$231,855
49	N/A	MoDOT Rail	Annual Program	2032-2037	\$1,544,724
49	N/A	MoDOT Rail	Annual Program	2038-2045	\$2,535,669
A31	N/A	Various EV Chargers	EV Charger Program for about 60 Charging Ports	2024	\$937,500
57	3rd/Oak	Ozark 3rd and Oak Intersection Improvements	Intersection Improvements at 3rd and Oak - Crossing over drainage way	2032-2037	\$2,604,581
247	Azalea	Battlefield Azalea Gap	Complete the gap between Lilac Ln and Morning Glory	2023	\$875,500
1	Chestnut	MoDOT Chestnut Expwy Capacity and Safety Improvements	Capacity and Safety improvements on Chestnut Expressway from Rte. 13 (Kansas Expressway) to Bus. 65 (Glenstone Avenue)	2032-2037	\$5,064,462
212	Chestnut	MoDOT Chestnut Expwy from Glenstone to US 65	Operational Improvements	2038-2045	\$3,559,229
2	Division	MoDOT Division St Improvements	Capacity improvements from Airport Boulevard to West Bypass	2038-2045	\$16,016,529
99	Division	Springfield Division Street - Glenstone to Hwy 65	Capacity and Safety Improvements	2032-2037	\$15,844,532
45	EW Arterial	Greene East/West Arterial from Kansas Expressway to Campbell Ave	New roadway corridor with bicycle and pedestrian accommodations	2038-2045	\$26,249,311
114	Glenstone	MoDOT Glenstone Safety and Operational Improvements Phase III	Glenstone Safety and Operational Improvements from Valley Water Mill to James River Freeway	2030	\$950,078

Project No.	Route	Expected Sponsor Project Name	Description	Time Band	Inflated Cost
83	Hughes	Willard Hughes Rd - Megan to Hunt Rd	Approximately 1,340' of new road construction, built to collector standards. ROW acquisition required.	2030	550,000
A104	Hughes	Willard Hughes Rd – Hoffman Blvd to Farm Road 103	Roadway improvements from Hoffman Blvd to Farm Road 103	2030	4,639,410
183	I-244	MoDOT Conversion of JRF and US 65 to I-244	Ramp Improvements and Signage necessary to designate I-244	2029	\$1,229,874
4	I-44	MoDOT I-44 Capacity Improvements I	Capacity improvements from Rte. 160 (West Bypass) to Rte. 13 (Kansas Expressway) in Springfield	2026	\$42,140,000
5	I-44	MoDOT I-44 Capacity Improvements II	Capacity improvements from Kansas Expwy to Glenstone Ave	2025	\$57,850,000
6	I-44	MoDOT I-44 Ramp Improvements	Ramp improvements at I-44/Rte. 125 interchange	2030	\$2,533,540
121	I-44	MoDOT I-44 Capacity Improvements	Capacity Improvements from US 65 to Rte 125	2026	\$93,950,000
41	I-44/MM/B	MoDOT I-44 and Routes MM/B Interchange	Interchange improvements at Routes MM/B	2023	\$7,332,570
22	ITS	MoDOT ITS from Springfield to Rogersville	ITS improvements from Springfield to Rogersville (Route 65 to Route 125)	2024	\$1,140,468
126	Kansas Expy	MoDOT Kansas Expressway Capital Improvements Phase I, II, III, & IV	Kansas Expwy - Norton Rd to Kearney Includes Interchange	2026	\$53,720,000
127	Kansas Expy	MoDOT Kansas Expressway Capital Improvements Phase I, II, & III	Kansas Expwy - Kearney to Grand	2032-2037	\$4,340,968
128	Kansas Expy	MoDOT Kansas Expressway Capital Improvements Phase I	Kansas Expwy - Grand to Republic, excluding Sunshine Intersection	2027	\$7,535,281
131	Kansas Expy	MoDOT Kansas Expressway Capital Improvements Phase II	Kansas Expwy - Grand to Republic, excluding Sunshine Intersection	2032-2037	\$9,405,430
248	Kansas Expy/Sunshine	MoDOT Kansas and Sunshine Intersection	Intersection Improvements	2027	\$6,955,644
134	Kearney	MoDOT Kearney Safety and Operational Improvements - Airport to LeCompte	Kearney - Airport to LeCompte	2032-2037	\$2,652,331
138	Kearney	MoDOT Kearney Safety and Operational Improvements - LeCompte to Mulroy	Kearney - LeCompte to Mulroy	2038-2045	\$3,737,190
216	LeCompte	Springfield LeCompte Rd Capacity Improvements	Capacity Improvements	2038-2045	\$3,559,229
215	LeCompte/YY	MoDOT LeCompte Rd and Rte YY Intersection Improvements	Intersection Improvements	2038-2045	\$3,559,229
65	Longview/65	MoDOT Longview & 65 Interchange	Longview and 65 interchange	2038-2045	\$24,914,600

Project No.	Route	Expected Sponsor Project Name	Description	Time Band	Inflated Cost
246	Main	Nixa Main Street Nixa from Route 14 to North	Widening and Sidewalks	2038-2045	\$5,345,693
A33	Main	Springfield Main Avenue	Replace Bridge on Main Avenue	2025	7,500,000
69	McCracken	Ozark McCracken Rd Expansion	McCracken Capacity, Operational and Safety Improvement	2030	\$2,406,863
78	Miller	Willard Miller - E Proctor to New Melville	This is a project to continue improvement on a collector street	2024	\$477,405
80	Miller	Willard Miller Rd - New Melville to Hughes	Approximately 3,980 feet of road widening with ADA compliant sidewalks and stormwater improvements	2032-2037	\$2,170,484
8	Mulroy Road	Other Mulroy and I-44	Interchange Improvements	2023	\$3,090,000
A101	Nicholas and Tracker	Christian Nicholas and Tracker	Intersection Improvements	2026	\$1,305,000
A102	North 21st/22nd	Ozark US 65 Western Outer Road Improvements through Ozark	Intersection and Roadway Improvements	2026	\$1,500,000
14	Route 125	MoDOT Rte. 125 Intersection and Outer Road Improvements	Intersection improvements at I-44 North Outer Road; Relocate North Outer Road	2032-2037	\$11,299,539
240	Route 125/Farm Road 84	MoDOT Route 125 and Farm Road 84 Intersection Improvements	Intersection Improvements	2038-2045	\$1,334,711
172	Route 125/OO	MoDOT S. 125/OO Signalization	Signalization	2028	\$1,194,052
173	Route 125/OO	MoDOT N. 125/OO Intersection Improvements	Intersection Improvements	2025	\$6,556,362
15	Route 13	MoDOT Rte. 13 Intersection improvements at FR 94	Add turn lanes/reconfigure intersection/safety enhancements	2028	\$1,791,078
16	Route 14	MoDOT Rte. 14 Improvements from 14th Avenue to Rte. W	Capacity, safety and operational improvements from 14th Ave. to Rte. W	2029	\$10,811,821
17	Route 14	MoDOT Rte. 14 Improvements from Rte. NN to 3rd Street	Widen bridge, add westbound right turn lane from Route NN to 3rd Street in Ozark. Potential Cost Share	2029	\$4,304,559
18	Route 14	MoDOT Rte. 14 Improvements Nixa to Ozark	Roadway improvements from Tiffany Boulevard/Majestic Oak Ave. to Fremont Road	2038-2045	\$42,427,784
61	Route 14	MoDOT Rte. 14 Improvements - Fremont to 32nd	Route 14 improvements from Fremont to 32nd	2038-2045	\$5,698,325
56	Route 14/Church	MoDOT Church and 14 Crossing improvements	Hwy 14 & Church control & Streetscape upgrade	2025	\$2,403,999
59	Route 14/W	MoDOT Intersection Improvements at W - Route 14	Intersection Improvements at W	2026	\$2,813,772

Project No.	Route	Expected Sponsor Project Name	Description	Time Band	Inflated Cost
139	Route 160	MoDOT Rte. 160 Capacity Improvements	US 160 - Plainview to Hwy CC	2038-2045	\$39,151,514
140	Route 160	MoDOT Rte. 160 Capacity Improvements	US 160 - Hwy CC to Rte 14	2038-2045	\$19,575,757
142	Route 160	MoDOT Rte. 160 Capacity Improvements	US 160 & Aldersgate Intersection improvements	2038-2045	\$1,779,614
244	Route 174	MoDOT Rte. 174 Intersection improvements at Main St	Intersection improvements	2032-2037	\$3,328,075
243	Route 174	MoDOT Rte 174	Capacity Improvements Main to 60	2032-2037	\$7,234,946
23	Route 60	MoDOT US 60 Capital Improvements	Capital improvements from Route M/MM to Route 360	2025	\$10,091,334
24	Route 60	MoDOT Rte. 60 Freeway Improvements from Routes NN/J to Farm Road 223	Freeway improvements from e/o Rtes. NN/J to Farm Road 223	2032-2037	\$22,693,133
26	Route 60	MoDOT Rte. 60 Freeway Improvements	Freeway improvements from e/o Rte. 65 to w/o Rtes. NN/J w/o interchange at 189	2032-2037	\$28,939,785
196	Route 60	MoDOT US 60 Safety and Capacity Improvements- M to Main St Phase I	Intersection Improvements	2029	\$4,181,571
200	Route 60	MoDOT US 60 improvements - RT 174 to MM	Six Lane	2026	\$31,064,043
250	Route 60	MoDOT Address flooding on Route 60 between NN and 223	Roadway geometric improvements to reduce flooding on Route 60	2032-2037	\$5,787,957
167	Route 60/65	MoDOT Ramp Improvements at Route 60/65	Ramp Capacity Improvements	2032-2037	\$14,469,893
235	Route 60/National	MoDOT JRF & National Interchange Capacity Improvements	Interchange Improvements	2038-2045	\$14,236,914
27	Route 65	MoDOT Rte. 65 Interchange Improvements at Kearney Street	Interchange improvements, replace bridge at Route 744 (Kearney St.) in Springfield	2030	\$19,001,551
28	Route 65	MoDOT Rte. 65 Capacity Improvements, Rte. 14 to Rte. F	Capacity and Operational Improvements from Rte. 14 to Rte. F	2025	\$11,145,815
29	Route 65	MoDOT Rte. 65 Capacity Improvements, Rte. CC to Rte. 14	Capacity Improvements Rte. CC to Rte. 14	2029	\$16,575,010
33	Route 65/CC	MoDOT Route 65 and Rte. CC Interchange operational improvements	Eastbound Dual Left turn lanes to Route 65, extend northbound ramp	2025	\$2,513,272
213	Route AA/Owen	MoDOT Rte AA intersection improvements at Owen Rd	Intersection Improvements	2038-2045	\$2,669,421
161	Route AB/266/B	MoDOT Rtes. AB, 266 and B Intersection Realignment	Rte AB & Hwy 266	2038-2045	\$3,559,229

Project No.	Route	Expected Sponsor Project Name	Description	Time Band	Inflated Cost
162	Route AB/266/B	MoDOT Rtes. AB, 266 and B Intersection improvements	Hwy 266 & Rte B	2032-2037	\$4,051,570
30	Route CC	MoDOT Rte. CC Capacity Improvements Fremont Road to Rte. 65	Capacity improvements from Fremont Road to Route 65 in Ozark	2025	\$6,009,999
31	Route CC	MoDOT Rte. CC Extension in Nixa	Extend Route CC from Route 160 to Main Street in Nixa	2032-2037	\$8,681,936
32	Route CC	MoDOT Rte. CC Intersection improvements at Main St.	Intersection Improvements at Rte. CC & Main Street in Nixa	2031	\$2,413,830
63	Route CC	MoDOT Rte. J Improvements Ozark	Rte J - US 65 to Hwy NN - Widening	2038-2045	\$5,338,843
154	Route CC	MoDOT Rte. CC Improvements in Nixa and Ozark - Cheyenne to Main	Rte. CC Cheyenne to Main	2030	\$11,400,931
155	Route CC	MoDOT Rte. CC Improvements in Nixa and Ozark - Fremont to Cheyenne	Rte CC - Fremont to Cheyenne	2032-2037	\$10,128,925
204	Route FF	MoDOT Route FF Intersection Improvements	Improvements at various locations along FF through Battlefield	2032-2037	\$4,340,968
36	Route MM	MoDOT Rte. MM Improvements I-44 to James River Freeway	Capacity Improvements from I-44 to James River Freeway in Republic	2025	\$10,061,830
207	Route FF	MoDOT Rte FF intersection improvements at Weaver (FR 178)	Intersection improvements	2028	\$4,406,000
37	Route MM	MoDOT Route MM Capacity Improvements	Widen improvements from 3 to 5 lanes	2038-2045	\$3,000,430
251	Route MM	MoDOT Widen Bridge over James River Freeway	Bridge Widening	2038-2045	\$12,457,300
64	Route NN	MoDOT NN Improvements - Jackson to Weaver	Operational and Safety Improvements on HWY NN from Weaver to Jackson	2031	\$4,175,274
67	Route NN	MoDOT Hwy NN Improvements - J to Sunset	Capacity, Operational and Safety Improvements	2038-2045	\$2,598,237
245	Route O/Miller	MoDOT Route O and Miller Intersection and Pedestrian Improvements	Intersection and Pedestrian Improvements	2038-2045	\$177,961
174	Route OO	MoDOT OO Capacity Improvements	Capacity Improvements Route OO from south Route 125 to north Route 125	2025	\$3,278,181
169	Route OO/Washington	MoDOT Route OO and Washington Street Intersection Improvements	Intersection improvements at Washington Street, including widening of grade crossing and signalization	2026	\$4,502,035
209	Route P	MoDOT Rte P Intersection Improvements at Miller	Intersection Improvements	2032-2037	\$1,085,242

Project No.	Route	Expected Sponsor Project Name	Description	Time Band	Inflated Cost
38	Route ZZ	MoDOT Rte. ZZ Extension	Extend Route ZZ to Route 60, construct railroad overpass in Republic.	2031	\$27,712,078
202	Route ZZ	MoDOT Rte ZZ Intersection Improvements at Hines	Intersection Improvements	2032-2037	\$2,170,484
233	Route ZZ/Repmo	MoDOT Rte ZZ & Repmo Dr Intersection Improvements	Intersection Improvements	2038-2045	\$2,669,421
A32	Smyrna	Christian Green Bridge	Replace Green Bridge in Christian County	2024	\$,3,560,000
58	South	MoDOT South Street Expansion	Capacity/Safety/Operational Improvements 6th to 14th	2028	\$1,515,252
40	Sunshine	MoDOT East Sunshine Safety and Operational Improvements	Safety and operational improvements on Sunshine Street from Bus. 65 (Glenstone Avenue) to Bedford Avenue.	2032-2037	\$3,255,726
A103	Weaver	Battlefield Weaver Road Improvements	Roadway improvements between FF and Cloverdale	2028	\$2,000,000
147	West Bypass	MoDOT West Bypass Intersection Improvements Phase I	Various Intersection Improvements from Division to James River Freeway	2031	\$2,283,353
TOTAL COST					(\$2,044,735,816)
Prior Year Funding*					\$58,933,279
Projected Funding					\$2,178,714,911
Remaining Funding					\$182,533,554
*Prior year funding identified in FY 2022-2025 TIP					

Non-Transit unconstrained Needs

100: Unconstrained Non-Transit List – Unfunded Needs

Project No.	Route	Expected Sponsor Project Name	Description	Current Cost
74	10th	Ozark 10th Street Bridge	10th Street Bridge - Part of the NN Improvements to South - Connect NN to Oak and then South St. Must cross Finley River	\$8,500,000
3	4th to Plainview	Battlefield New Road from City of Battlefield to Plainview	Connecting 4th in Battlefield to Plainview Road	\$2,000,000
222	Camino Alto/Lyon	Springfield Camino Alto & Lyon Ave	Signalization	\$2,500,000
92	Campbell	Springfield Campbell Avenue - Republic to Westview (Primrose)	Capacity and Safety Improvements	\$1,500,000

Project No.	Route	Expected Sponsor Project Name	Description	Current Cost
46	EW Arterial	Greene East/West Arterial - Campbell to National Ave	New roadway including bicycle and pedestrian accommodations.	\$15,000,000
47	EW Arterial	Greene East/West Arterial - National Ave to Kissick	New roadway including bicycle and pedestrian accommodations.	\$19,000,000
185	EW Arterial	Greene East/West Arterial from Kissick to Southview	New roadway including bicycle and pedestrian accommodations.	\$15,000,000
187	EW Arterial	Greene E/W Arterial - Kansas Expy to FF	New roadway including bicycle and pedestrian accommodations.	\$17,000,000
52	Farm Road 115/140	Greene Farm Road 115 (Haseltine Rd) at Farm Road 140	Intersection improvements at FR 115 & FR 140 to include a new roundabout with storm water and pedestrian improvements.	\$1,500,000
7	Farm Road 190	Greene Extend Farm Road 190 past Battlefield	Extension from FF to FR 115	\$2,000,000
221	Farm Road 89/Hickory	Greene Farm Road 89 & Hickory Ln	Signalization	\$10,000
220	Farm Road 89/Williamsburg	Greene Farm Road 89 & Williamsburg Walk	Signalization	\$10,000
70	Farmers Branch	MoDOT Farmers Branch Expansion	Capacity, Operational and Safety Improvements Farmers Branch to County Line	\$3,350,000
71	Fremont	Ozark Fremont Rd Expansion	Fremont Rd - HWY CC to Longview Capacity, Operational and Safety Improvements	\$2,765,000
73	Fremont	Ozark Fremont Rd Expansion - Ph 2	Fremont Rd - Longview to 14. Capacity, Operational and Safety Improvements	\$3,550,000
231	Glenstone/Sunshine	MoDOT Glenstone & Sunshine intersection improvements	Operational improvements at Sunshine and Glenstone	\$5,000,000
234	Hines/Lynn	Republic Hines & Lynn intersection improvements	Intersection Improvements	\$2,000,000
83	Hughes	Willard Hughes Rd - Megan to Hunt Rd	Approximately 1,340' of new road construction, built to collector standards. ROW acquisition required.	\$550,000
116	I-44	MoDOT I-44 Safety and Operational Improvements	I-44 - Chestnut to US 160	\$4,080,000

Project No.	Route	Expected Sponsor Project Name	Description	Current Cost
117	I-44	MoDOT I-44 Safety and Operational Improvements	I-44 - 360 to Chestnut	\$4,080,000
168	I-44/125	MoDOT I-44 and Route 125 Interchange Improvements	Interchange improvements at Route 125 including pedestrian accommodations	\$20,000,000
130	Kansas Expy	MoDOT Kansas Expressway Capital Improvements Phase III	Kansas Expwy - Grand to Republic, excluding Sunshine Intersection	\$6,500,000
125	Kansas Expy	MoDOT Kansas Expressway Capital Improvements Phase I, II, & III	Kansas Expwy - OTO Northern Boundary to Norton	\$25,000,000
236	Kansas Expy/Walnut	MoDOT Kansas Expwy & Walnut St bike crossing	Bike/ped crossing improvements	\$150,000
219	Main/Farm Road 168	Greene Main & FR 168 intersection improvements	Intersection Improvements	\$550,000
81	McCracken	Ozark McCracken Rd Upgrades Ph 2	Operational and Safety Improvements Hawkins Road to HWY J	\$2,250,000
68	Melton	Ozark Melton Intersection & Turn Lane	Intersection at Melton & right turn lane on to Melton	\$996,000
55	National Avenue	Greene National Avenue (FR 163) Roadway Extension	Extend National Avenue (FR 163) from Farm Road 192 to the southern Greene County/Christian County line as a Primary Arterial corridor.	\$7,000,000
66	North	Ozark W North Rd Improvements	Longview expansion from Cheyenne to Fremont	\$1,560,000
88	North	Nixa North St expansion	Upgrading North St to current OTO Secondary Arterial Standards	\$8,000,000
62	OTC Entrance	MoDOT OTC Entrance Upgrades	OTC Campus Entrance control upgrade	\$2,500,000
54	Plainview Road	Greene Plainview Road (FR 182) Widening from Golden to Battlefield City Limits	Widening Plainview Road (FR 182) to a 3-lane section including upgraded pedestrian facilities and new curb & gutter.	\$10,000,000
184	Republic	Springfield Republic Road Bridge over JRF	New Bridge to connect to Gasconade	\$25,000,000

Project No.	Route	Expected Sponsor Project Name	Description	Current Cost
242	Route 125	MoDOT 125	Safety Improvements from FR 84 to OTO North Boundary	\$5,000,000
241	Route 125/Farm Road 132	MoDOT 125/ FR 132	Intersection Improvements	\$475,000
239	Route 125/YY	MoDOT 125/YY	Intersection Improvements	\$2,000,000
218	Route 13	MoDOT Highway 13 Connector to 160	Alternate route from US 360 to US 160	\$65,000,000
190	Route 14	MoDOT Hwy 14 Nicholas to OTO western boundary	Capacity and Safety Improvements	\$7,500,000
189	Route 14	MoDOT Hwy 14 improvements Rte W to Rte JJ	Capacity and Safety improvements	\$3,250,000
141	Route 160	MoDOT Rte. 160 Capacity Improvements	US 160 - Rte 14 to OTO Boundary improve transition from 6-lanes to 4-lanes to 2-lanes	\$6,000,000
193	Route 160	MoDOT US 160 widening from Jackson to Rte 123	Capacity Improvements	\$7,500,000
192	Route 160/Farm Road 123	MoDOT US 160 & FR 123 intersection improvements	Intersection Improvements	\$2,000,000
201	Route 174/Boston	MoDOT Intersection Improvements Rte 174/Boston	Intersection Improvements	\$1,500,000
238	Route 413	MoDOT MO 413 - JRF to West Bypass	six-lane	\$21,000,000
249	Route 60	MoDOT US 60 Safety and Capacity Improvements- M to Main St Phase II	Intersection Improvements	\$3,500,000
9	Route 60	MoDOT Rte. 60 Freeway Improvements	Interchange at 189	\$20,000,000
124	Route 60	MoDOT James River Freeway Capacity Improvements	JRF - West Bypass to Kansas Expwy	\$16,000,000
123	Route 60	MoDOT James River Freeway Capacity Improvements	JRF - MO 413 to West Bypass	\$15,000,000
122	Route 60	MoDOT James River Freeway Capacity Improvements	JRF - I-44 to MO 413	\$15,000,000

Project No.	Route	Expected Sponsor Project Name	Description	Current Cost
25	Route 60	MoDOT Rte. 60 Capacity Improvements west of Republic	Roadway improvements from County Road 194 to West Avenue in Republic.	\$3,979,000
42	Route 60/Main/P	MoDOT US 60 & Main St. Republic/State Highway P	Intersection improvements at US 60 & Main St./State Highway P, Republic. Linear and capacity improvements along Main St./State Highway P. to E Miller Rd.	\$3,000,000
164	Route 65	MoDOT US 65 Intersection improvements north of I-44	Us 65 & Rte AA/C	\$12,500,000
165	Route 65	MoDOT US 65 Intersection improvements north of I-44	US 65 & Rte KK/A	\$2,500,000
186	Route 65/Gasconade	Springfield Highway 65 & Gasconade Interchange	New interchange S. of Gasconade on US 60	\$60,000,000
225	Route AB	MoDOT Rte AB Safety improvements from Willard to Rte EE	Safety Improvements	\$1,000,000
159	Route AB/266/B	MoDOT Rtes. AB, 266 and B Intersection improvements	Rte AB & Rte EE	\$1,000,000
160	Route AB/266/B	MoDOT Rtes. AB, 266 and B Intersection improvements	Rte AB and RR X-ing	\$500,000
157	Route AB/266/B	MoDOT Rtes. AB, 266 and B Intersection improvements	Rte AB & New Melville (FR84)	\$500,000
158	Route AB/266/B	MoDOT Rtes. AB, 266 and B Intersection improvements	Rte AB & FR 94	\$500,000
214	Route B	MoDOT Rte B from Rte 266 to I-44 lane widening	Capacity Improvements	\$1,500,000
156	Route CC	MoDOT Rte. CC Improvements in Nixa and Ozark	Rte NN - Hwy J to Pheasant Rd - operational and safety improvements	\$29,000,000
207	Route FF	MoDOT Rte FF intersection improvements at Weaver (FR 178)	Intersection improvements	\$2,500,000

Project No.	Route	Expected Sponsor Project Name	Description	Current Cost
205	Route FF	MoDOT Rte FF Safety and Capacity improvements through Battlefield	Capacity and Safety Improvements	\$13,500,000
35	Route FF	MoDOT Rte. FF intersection improvements at Republic Road	Intersection improvements at various locations	\$2,600,000
208	Route M	MoDOT Rte M capacity improvements Rte ZZ to Rte FF	Capacity Improvements	\$20,000,000
232	Route M/Farm Road 101	MoDOT Rte M & FR 101 intersection improvements	Intersection Improvements	\$1,250,000
206	Route MM	MoDOT Rte MM intersection improvements at Sawyer	Intersection Improvements	\$1,250,000
75	Route NN	MoDOT Hwy NN Improvements Oak to South St	NN improvements Oak to South St - Connect NN to Oak and then South St. Must cross Finley River	\$642,070
210	Route P	MoDOT Rte P capacity improvements from Main to Miller	Capacity Improvements	\$4,250,000
217	Route P	MoDOT Rte P center turn lane US 60 to Lombardy	Add a center turn lane to Route P	\$3,750,000
79	Route W	MoDOT Hwy W Expansion	HWY W from 14 to Old Prospect Road, Capacity, Operational and Safety Improvements	\$2,700,000
203	Route ZZ	MoDOT Rte ZZ intersection improvements at FR 174	Intersection Improvements	\$1,500,000
82	Selmore	Ozark Selmore Widening	Capacity, Operational and Safety Improvements	\$3,810,000
76	Sunset	Ozark Sunset Intersection Improvements	Intersection at Sunset improvements	\$1,390,000
170	Washington/Madison	Strafford Realignment of Washington and Madison	Washington, Madison from Route OO to Bumgarner	\$750,000

Project No.	Route	Expected Sponsor Project Name	Description	Current Cost
53	Weaver Road	Greene Weaver Road (FR 178) Widening - West of Campbell Ave.	Widening Weaver Road (FR 178) to a 3-lane secondary arterial section. Project to include pedestrian facilities and curb/gutter.	\$50,000,000
20	West Bypass	MoDOT West Bypass Intersection Improvements Phase II	Division to James River Freeway	\$1,750,000
Total				\$634,197,070