



Ozark Transportation
Organization North Highway 13
Corridor Study

STBG-9901(835)

LEGEND

 Proposed Bridge Structures



Zoo

N Farm Rd 143

W Norton Rd

Wentchell Rd



N Morris Ave


W Norton Rd



Lowes

Walmart

Alternative #1
Expanded DDI



Ozark Transportation
Organization North Highway 13
Corridor Study

STBG-9901(835)

LEGEND

Proposed Bridge Structures



N Farm Rd 143



N Morris Ave

W Norton Rd



Lowes

Walmart

N Farm Rd 139

Alternative #2
Traditional Diamond



Ozark Transportation Organization North Highway 13 Corridor Study

STBG-9901(835)

LEGEND

Proposed Bridge Structures



N Morris Ave

W Norton Rd



Lowes

Walmart

Alternative #3
SPUI (Single-Point Urban Interchange)



Alignment Alternative 4A

Alignment Alternative 4B

N Farm Rd 139

N Farm Rd 143



Walmart

Lowes

W Norton Rd

N Morris Ave

Zoo

W Norton Rd



Ozark Transportation
Organization North Highway 13
Corridor Study

STBG-9901(835)



13

Alternative #4
Park Street Interchange

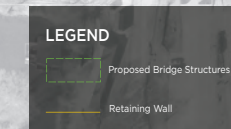
13

N Farm Rd 139

N Farm Rd 143



Ozark Transportation
Organization North Highway 13
Corridor Study
STBG-9901(835)



Ozark Empire Fairgrounds

W Norton Rd

W Norton Rd



Alternative #5
Southbound to Eastbound Flyover

Lowes


N Morris Ave

Zoo

Walmart



Ozark Transportation
Organization North Highway 13
Corridor Study
STBG-9901(835)



N Farm Rd 141

N Farm Rd 139


W Farm Rd 94

Alternative #6
MO-13/FR 94 J-Turn



**Ozark Transportation
Organization North Highway 13
Corridor Study**

STBG-9901(835)



N Farm Rd 141

13

N Farm Rd 139

W Farm Rd 94

**Alternative #7
MO-13/FR 94 Right-In / Right-Out**